




1

SHARED USE PATHWAY

170m shared use gravel pathway around the perimeter of the parkland.



2

SEATING

Picnic table amongst the shade trees




3

CARPARKING/RV AREA

20m x 40m gravel parking area with signage



DRAFT CONCEPT PLAN ONLY—PROJECT TO BE COMPLETED IN STAGES



4

MEMORIAL GARDEN


Cenotaph, flag pole and memorial garden



5

BOUNDARY FENCES

50m fencing along easement.
Rock boulders along boundary



6

SHADE TREES

8 shade trees throughout the park